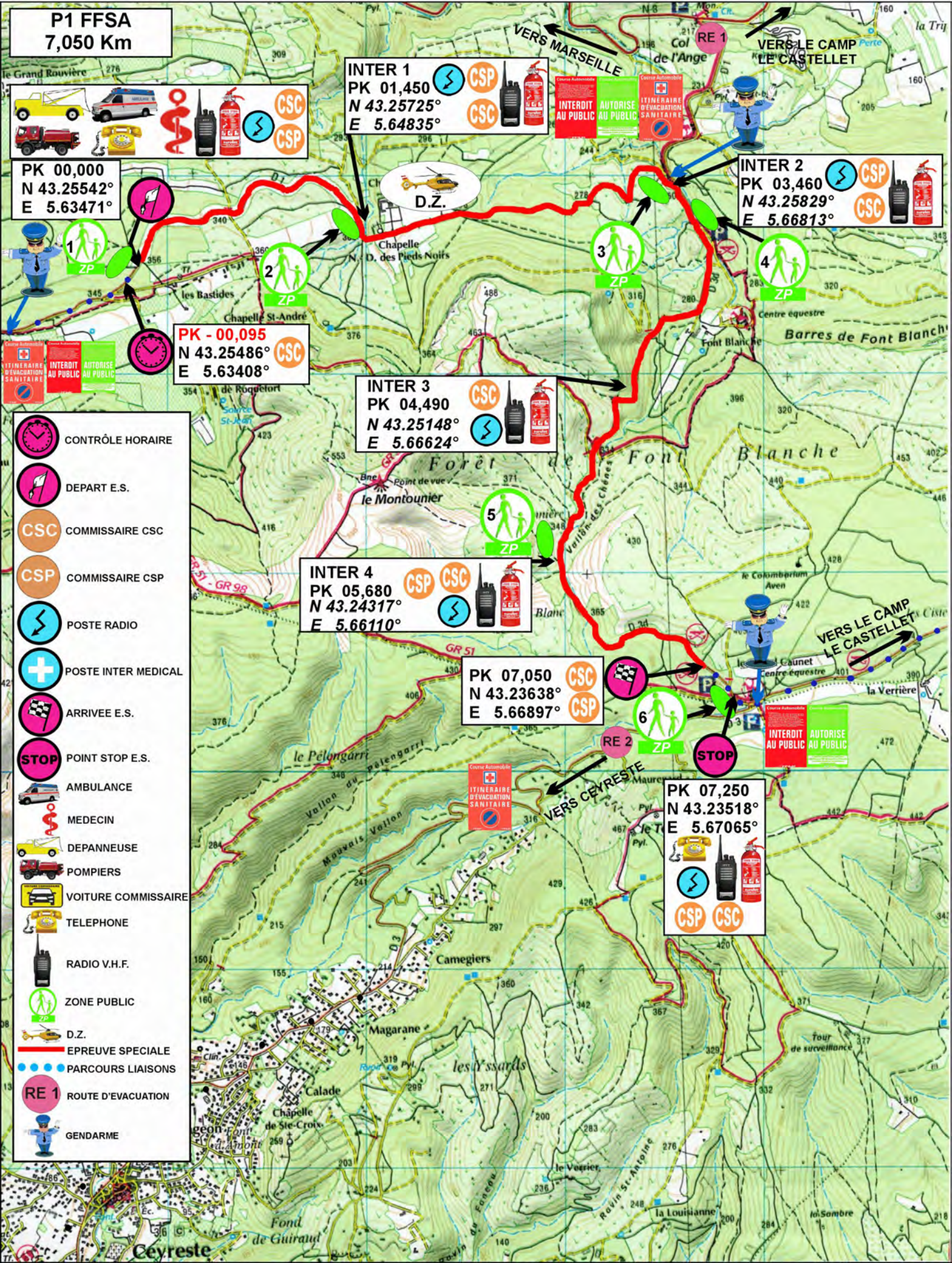


# FINALE 2017

VENREDI 13 OCTOBRE



**P1 FFSA**  
7,050 Km

**PK 00,000**  
N 43.25542°  
E 5.63471°

**PK - 00,095**  
N 43.25486°  
E 5.63408°

**INTER 1**  
PK 01,450  
N 43.25725°  
E 5.64835°

**INTER 2**  
PK 03,460  
N 43.25829°  
E 5.66813°

**INTER 3**  
PK 04,490  
N 43.25148°  
E 5.66624°

**INTER 4**  
PK 05,680  
N 43.24317°  
E 5.66110°

**PK 07,050**  
N 43.23638°  
E 5.66897°

**PK 07,250**  
N 43.23518°  
E 5.67065°

- CONTRÔLE HORAIRE
- DEPART E.S.
- COMMISSAIRE CSC
- COMMISSAIRE CSP
- POSTE RADIO
- POSTE INTER MEDICAL
- ARRIVEE E.S.
- POINT STOP E.S.
- AMBULANCE
- MEDECIN
- DEPANNEUSE
- POMPIERS
- VOITURE COMMISSAIRE
- TELEPHONE
- RADIO V.H.F.
- ZONE PUBLIC
- D.Z.
- EPREUVE SPECIALE
- PARCOURS LIAISONS
- ROUTE D'EVACUATION
- GENDARME

VERS MARSEILLE

VERS LE CAMP LE CASTELLET

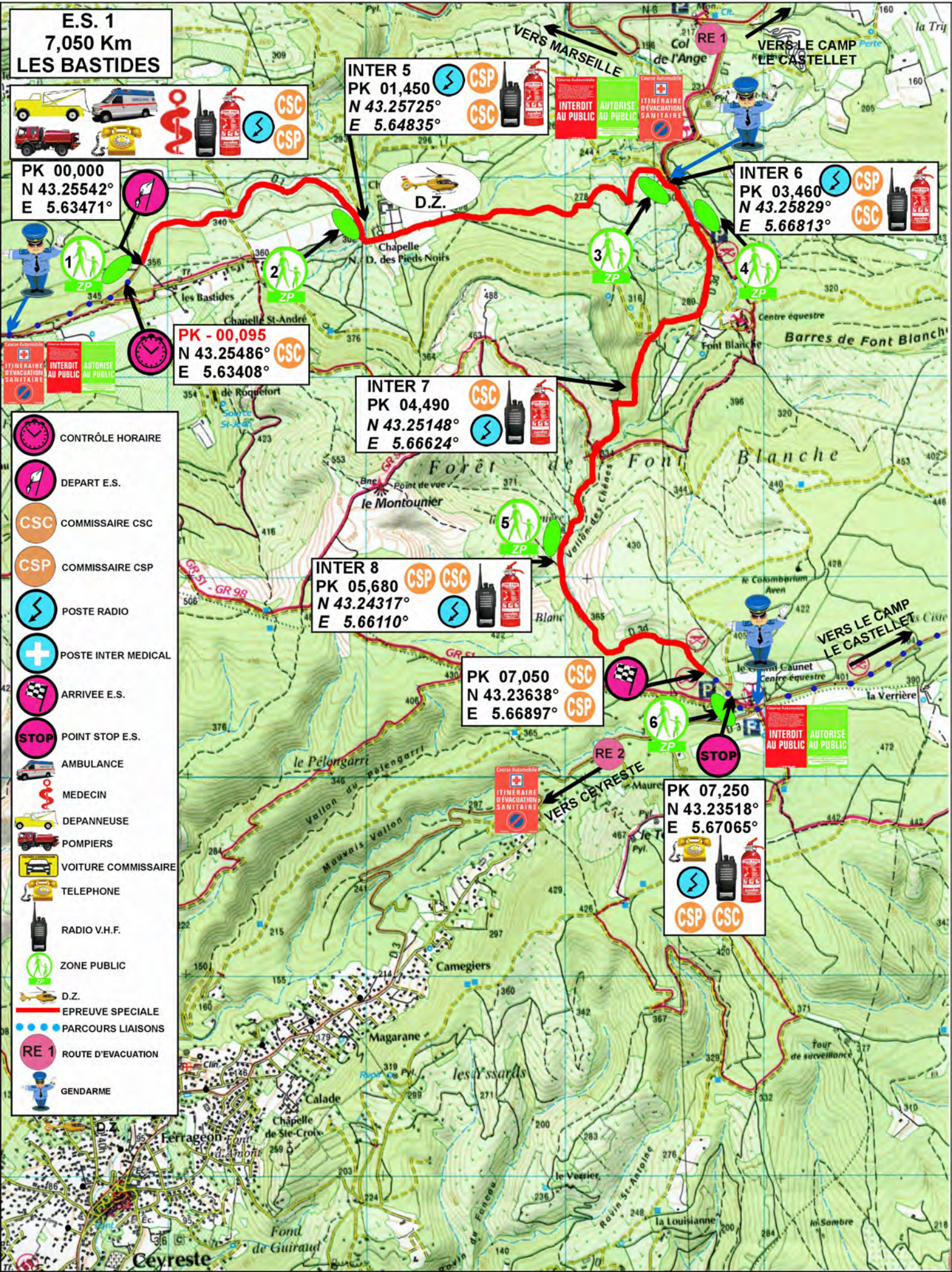
VERS LE CAMP LE CASTELLET

VERS CEYRESTE



# FINALE 2017

VENREDI 13 OCTOBRE



**E.S. 1**  
7,050 Km  
**LES BASTIDES**

Icons: Ambulance, Fire truck, Doctor, Car, Telephone, Radio, CSC, CSP, Gendarme.

**PK 00,000**  
N 43.25542°  
E 5.63471°

Icons: Gendarme, ZP 1, ZP 2.

**PK - 00,095**  
N 43.25486°  
E 5.63408°

- CONTRÔLE HORAIRE
- DEPART E.S.
- COMMISSAIRE CSC
- COMMISSAIRE CSP
- POSTE RADIO
- POSTE INTER MEDICAL
- ARRIVEE E.S.
- POINT STOP E.S.
- AMBULANCE
- MEDECIN
- DEPANNEUSE
- POMPIERS
- VOITURE COMMISSAIRE
- TELEPHONE
- RADIO V.H.F.
- ZONE PUBLIC
- D.Z.
- EPREUVE SPECIALE
- PARCOURS LIAISONS
- ROUTE D'EVACUATION
- GENDARME

**INTER 5**  
PK 01,450  
N 43.25725°  
E 5.64835°

Icons: CSC, CSP, Fire extinguisher, Radio.

**D.Z.**

**INTER 6**  
PK 03,460  
N 43.25829°  
E 5.66813°

Icons: CSC, CSP, Fire extinguisher, Radio.

**INTER 7**  
PK 04,490  
N 43.25148°  
E 5.66624°

Icons: CSC, CSP, Fire extinguisher, Radio.

**INTER 8**  
PK 05,680  
N 43.24317°  
E 5.66110°

Icons: CSC, CSP, Fire extinguisher, Radio.

**PK 07,050**  
N 43.23638°  
E 5.66897°

Icons: CSC, CSP, Checkered flag.

**PK 07,250**  
N 43.23518°  
E 5.67065°

Icons: CSC, CSP, Telephone, Fire extinguisher, Radio.

**VERS CÉYRESTE**

**VERS LE CAMP LE CASTELLET**

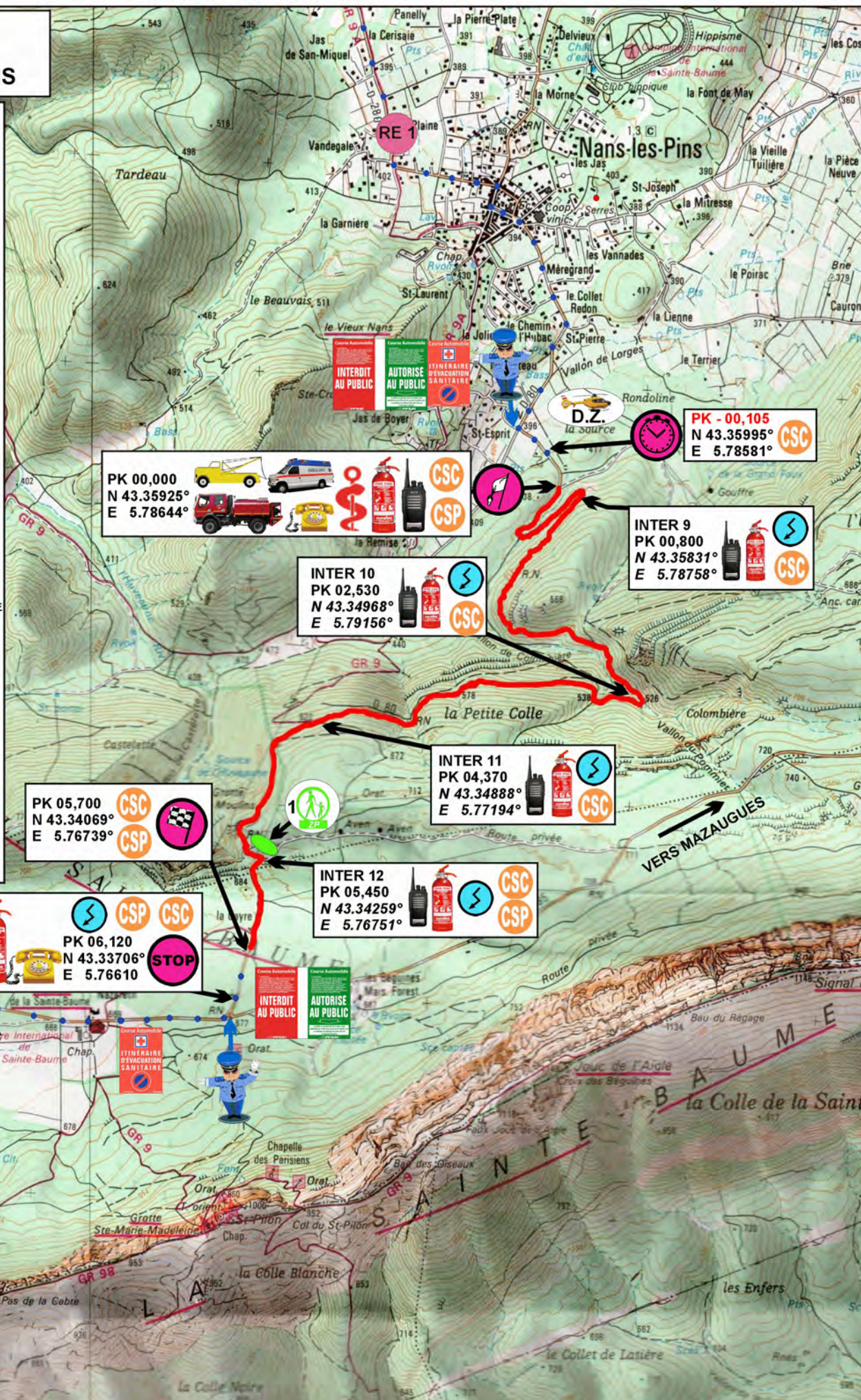


# FINALE 2017

VENREDI 13 OCTOBRE

**E.S. 2.**  
**5,700 Km**  
**NANS LES PINS**


-  CONTRÔLE HORAIRE
-  DEPART E.S.
-  COMMISSAIRE CSC
-  COMMISSAIRE CSP
-  POSTE RADIO
-  POSTE INTER MEDICAL
-  ARRIVEE E.S.
-  POINT STOP E.S.
-  AMBULANCE
-  MEDECIN
-  DEPANNEUSE
-  POMPIERS
-  VOITURE COMMISSAIRE
-  TELEPHONE
-  RADIO V.H.F.
-  ZONE PUBLIC
-  D.Z.
-  EPREUVE SPECIALE
-  PARCOURS LIAISONS
-  ROUTE D'EVACUATION
-  GENDARME



**PK 00,000**  
 N 43.35925°  
 E 5.78644°



**INTER 10**  
 PK 02,530  
 N 43.34968°  
 E 5.79156°



**INTER 11**  
 PK 04,370  
 N 43.34888°  
 E 5.77194°



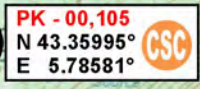
**INTER 12**  
 PK 05,450  
 N 43.34259°  
 E 5.76751°



**PK 06,120**  
 N 43.33706°  
 E 5.76610°



**PK - 00,105**  
 N 43.35995°  
 E 5.78581°



**INTER 9**  
 PK 00,800  
 N 43.35831°  
 E 5.78758°

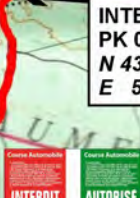
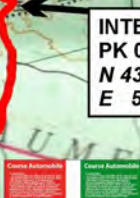
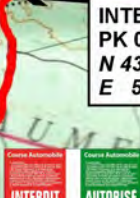
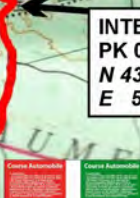
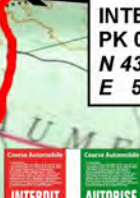
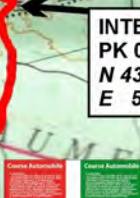
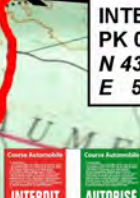






**PK 05,700**  
 N 43.34069°  
 E 5.76739°



**RE 2**  
 VERS LE PLAN D'AUPS

**VERS MAZAUGUES**

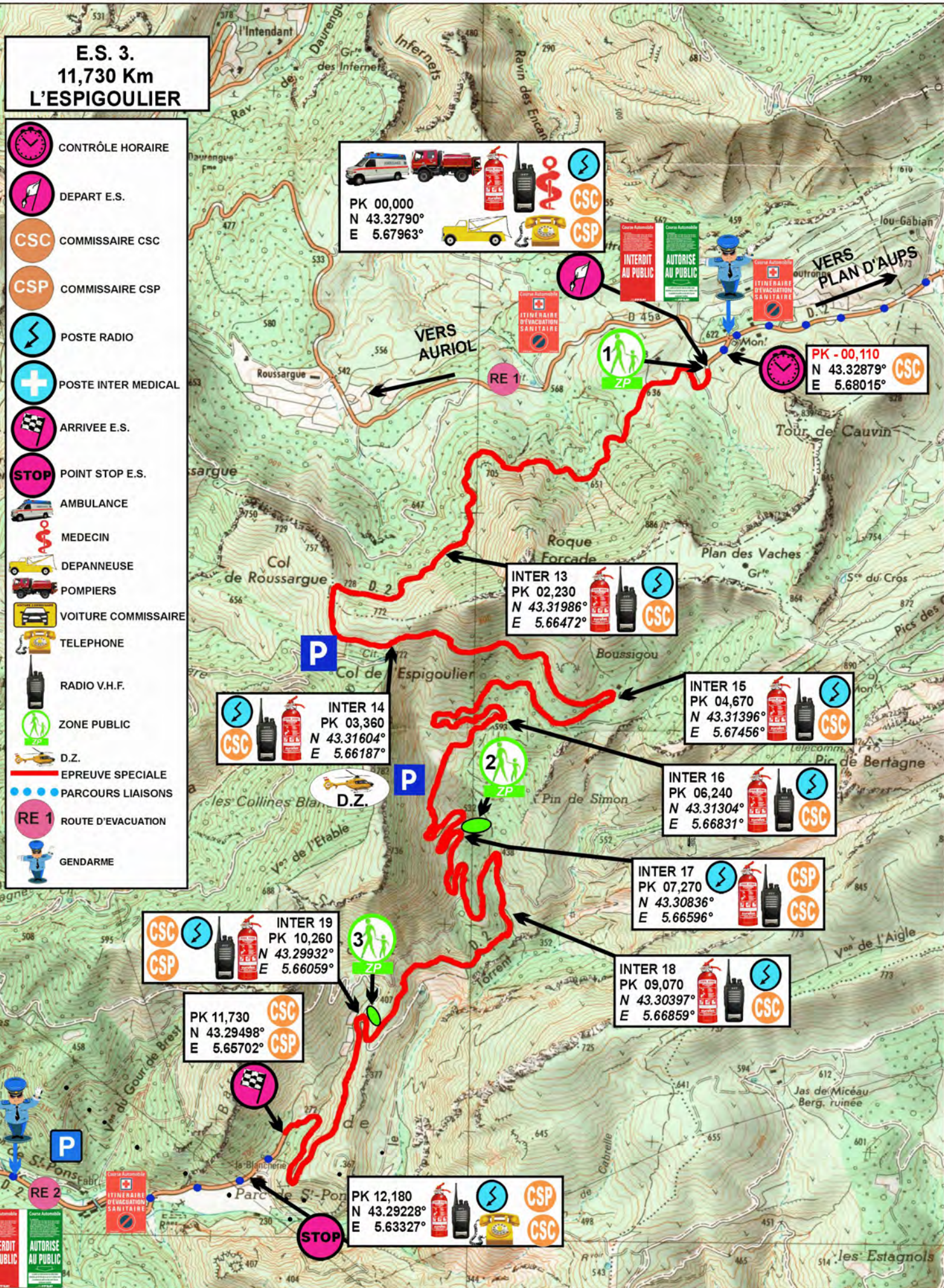




VENDEDI 13 OCTOBRE

## E.S. 3. 11,730 Km L'ESPIGOULIER

-  CONTRÔLE HORAIRE
-  DEPART E.S.
-  COMMISSAIRE CSC
-  COMMISSAIRE CSP
-  POSTE RADIO
-  POSTE INTER MEDICAL
-  ARRIVEE E.S.
-  POINT STOP E.S.
-  AMBULANCE
-  MEDECIN
-  DEPANNEUSE
-  POMPIERS
-  VOITURE COMMISSAIRE
-  TELEPHONE
-  RADIO V.H.F.
-  ZONE PUBLIC
-  D.Z.
-  EPREUVE SPECIALE
-  PARCOURS LIAISONS
-  ROUTE D'EVACUATION
-  GENDARME





PK 00,000  
N 43.32790°  
E 5.67963°

PK -00,110  
N 43.32879°  
E 5.68015°

INTER 13  
PK 02,230  
N 43.31986°  
E 5.66472°




INTER 15  
PK 04,670  
N 43.31396°  
E 5.67456°

INTER 16  
PK 06,240  
N 43.31304°  
E 5.66831°

INTER 17  
PK 07,270  
N 43.30836°  
E 5.66596°



INTER 18  
PK 09,070  
N 43.30397°  
E 5.66859°

INTER 19  
PK 10,260  
N 43.29932°  
E 5.66059°

PK 11,730  
N 43.29498°  
E 5.65702°

PK 12,180  
N 43.29228°  
E 5.63327°

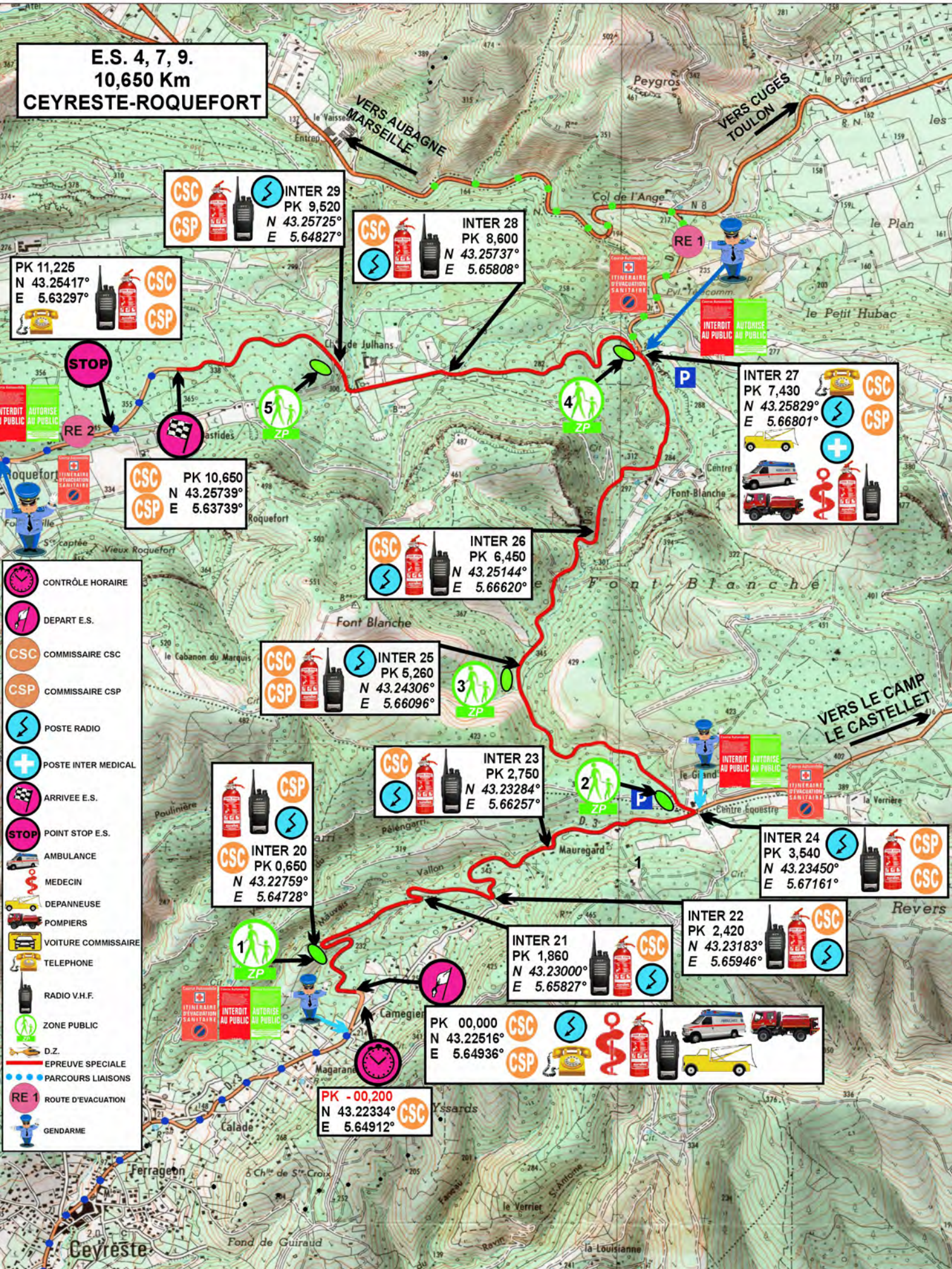
 



SAMEDI 14 OCTOBRE

**E.S. 4, 7, 9.**  
**10,650 Km**  
**CEYRESTE-ROQUEFORT**



**INTER 29**  
PK 9,520  
N 43.25725°  
E 5.64827°

**CSC**  
**CSP**

**INTER 28**  
PK 8,600  
N 43.25737°  
E 5.65808°

**CSC**  
**CSP**

PK 11,225  
N 43.25417°  
E 5.63297°

**CSC**  
**CSP**

**INTER 27**  
PK 7,430  
N 43.25829°  
E 5.66801°

**CSC**  
**CSP**

**+**  
**+**

**PK 10,650**  
N 43.25739°  
E 5.63739°

**CSC**  
**CSP**

**INTER 26**  
PK 6,450  
N 43.25144°  
E 5.66620°

**CSC**  
**CSP**

**INTER 25**  
PK 5,260  
N 43.24306°  
E 5.66096°

**CSC**  
**CSP**

**INTER 23**  
PK 2,750  
N 43.23284°  
E 5.66257°

**CSC**  
**CSP**

**INTER 20**  
PK 0,650  
N 43.22759°  
E 5.64728°

**CSC**  
**CSP**

**INTER 24**  
PK 3,540  
N 43.23450°  
E 5.67161°

**CSC**  
**CSP**

**INTER 21**  
PK 1,860  
N 43.23000°  
E 5.65827°

**CSC**  
**CSP**

**INTER 22**  
PK 2,420  
N 43.23183°  
E 5.65946°

**CSC**  
**CSP**

**PK 00,000**  
N 43.22516°  
E 5.64936°

**CSC**  
**CSP**

**PK -00,200**  
N 43.22334°  
E 5.64912°

**CSC**

- CONTRÔLE HORAIRE
- DEPART E.S.
- COMMISSAIRE CSC
- COMMISSAIRE CSP
- POSTE RADIO
- POSTE INTER MEDICAL
- ARRIVEE E.S.
- POINT STOP E.S.
- AMBULANCE
- MEDECIN
- DEPANNEUSE
- POMPIERS
- VOITURE COMMISSAIRE
- TELEPHONE
- RADIO V.H.F.
- ZONE PUBLIC
- D.Z.
- EPREUVE SPECIALE
- PARCOURS LIAISONS
- ROUTE D'EVACUATION
- GENDARME



# FINALE 2017

SAMEDI 14 OCTOBRE

E.S. 5, 8, 10.  
17,960 Km  
LA SAINTE BAUME

-  CONTRÔLE HORAIRE
-  DEPART E.S.
-  COMMISSAIRE CSC
-  COMMISSAIRE CSP
-  POSTE RADIO
-  POSTE INTER MEDICAL
-  ARRIVEE E.S.
-  POINT STOP E.S.
-  AMBULANCE
-  MEDECIN
-  DEPANNEUSE
-  POMPIERS
-  VOITURE COMMISSAIRE
-  TELEPHONE
-  RADIO V.H.F.
-  ZONE PUBLIC
-  D.Z.
-  EPREUVE SPECIALE
-  PARCOURS LIAISONS
-  ROUTE D'EVACUATION
-  GENDARME

**CSC**  
**CSP**  
PK 17,960  
N 43.34199°  
E 5.66140°

PK 18,200  
N 43.34248°  
E 5.66228°

**CSC**  
**CSP**  
INTER 37  
PK 12,540  
N 43.32942°  
E 5.68088°

**CSC**  
**CSP**  
INTER 40  
PK 16,420  
N 43.33490°  
E 5.65194°

**CSC**  
**CSP**  
INTER 39  
PK 15,610  
N 43.33311°  
E 5.65803°

**CSC**  
**CSP**  
INTER 38  
PK 14,030  
N 43.32754°  
E 5.66642°

INTER 36  
PK 10,080  
N 43.31986°  
E 5.66472°

INTER 34  
PK 7,620  
N 43.31396°  
E 5.67445°

**CSC**  
**CSP**  
INTER 35  
PK 8,950  
N 43.31606°  
E 5.66190°

INTER 33  
PK 6,075  
N 43.31304°  
E 5.66831°

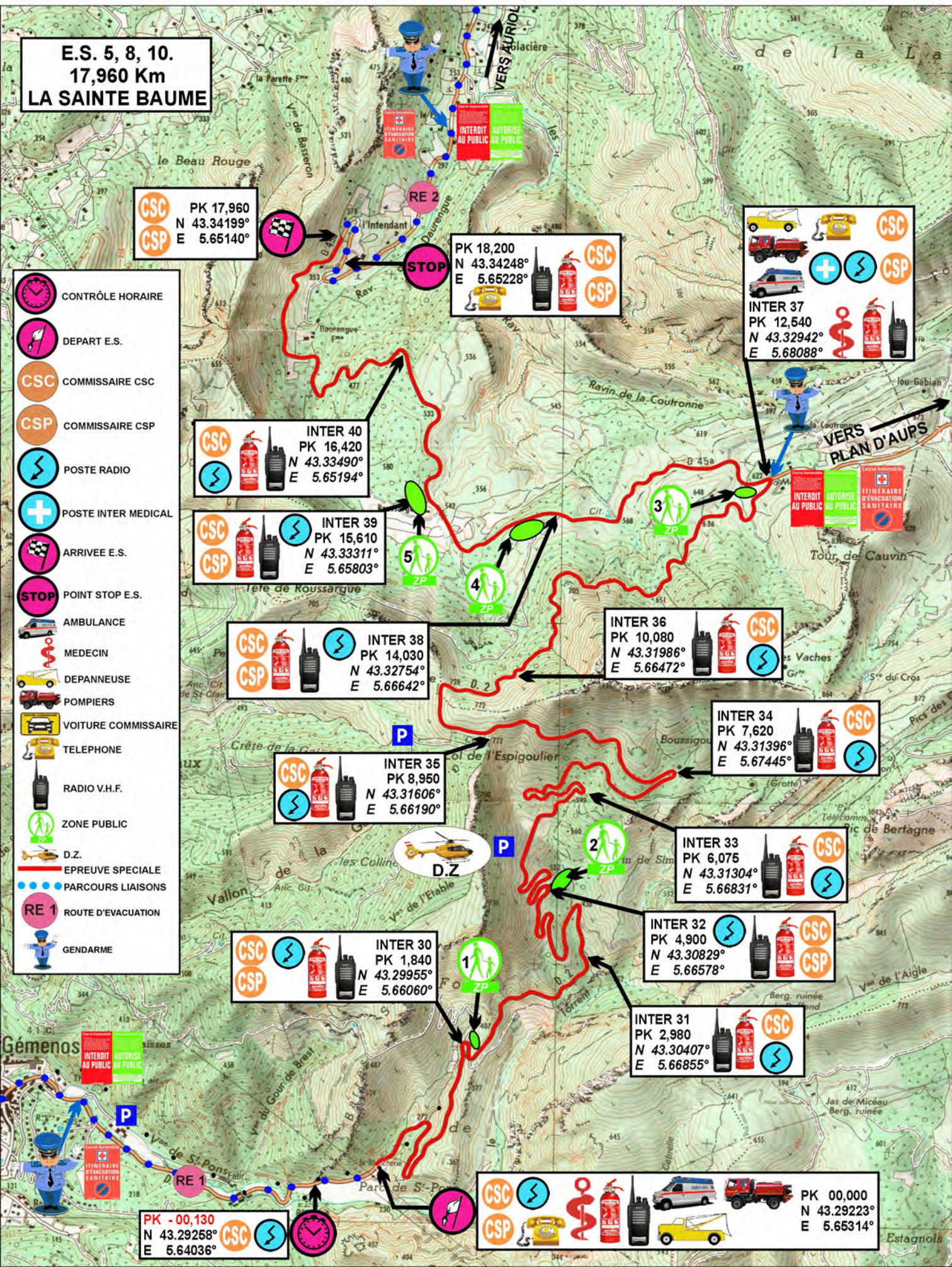
**CSC**  
**CSP**  
INTER 30  
PK 1,840  
N 43.29955°  
E 5.66060°

INTER 32  
PK 4,900  
N 43.30829°  
E 5.66578°

INTER 31  
PK 2,980  
N 43.30407°  
E 5.66855°

PK -00,130  
N 43.29258°  
E 5.64036°

**CSC**  
**CSP**  
PK 00,000  
N 43.29223°  
E 5.65314°



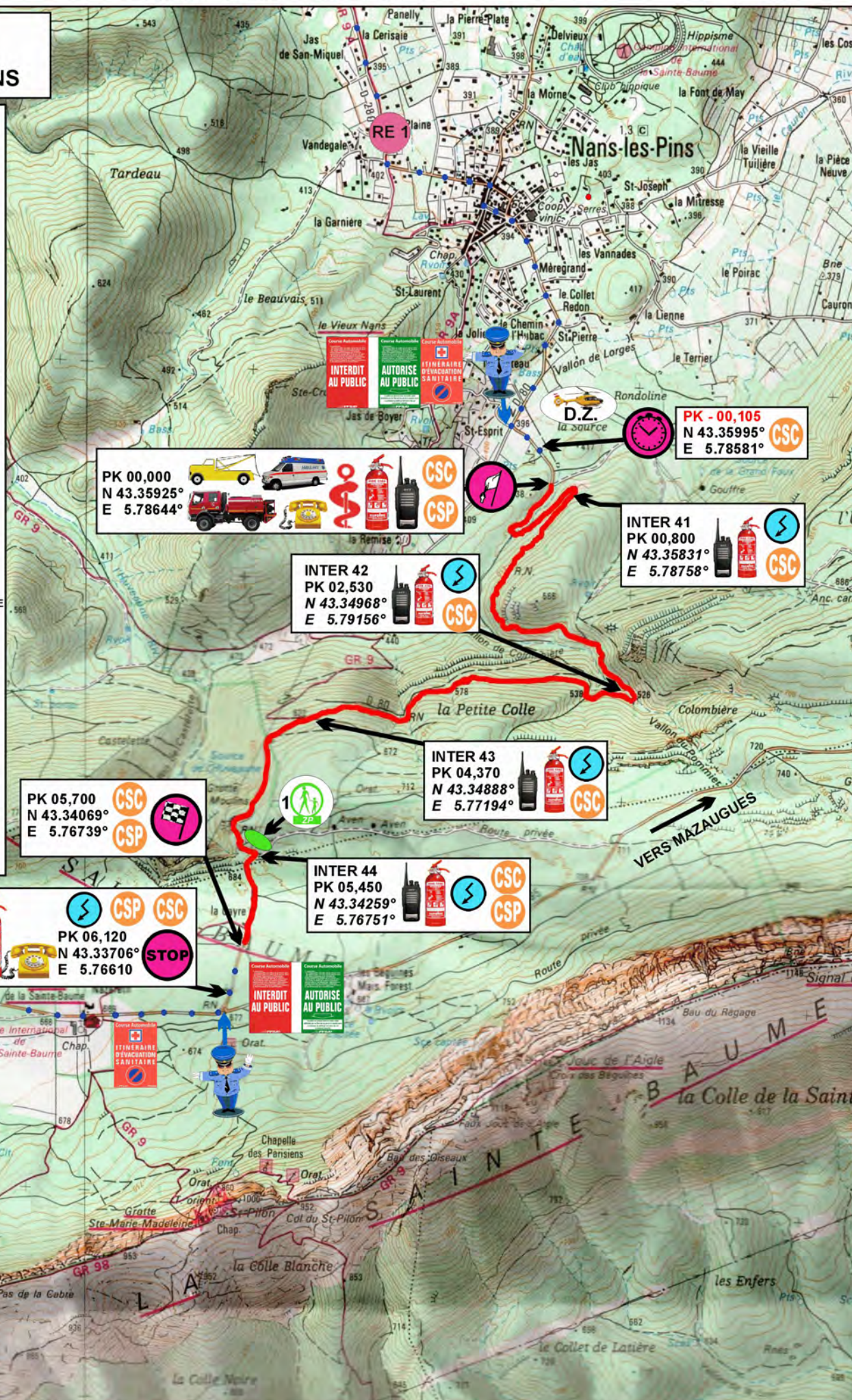


# FINALE 2017

SAMEDI 14 OCTOBRE

## E.S. 6. 5,700 Km NANS LES PINS

-  CONTRÔLE HORAIRE
-  DEPART E.S.
-  COMMISSAIRE CSC
-  COMMISSAIRE CSP
-  POSTE RADIO
-  POSTE INTER MEDICAL
-  ARRIVEE E.S.
-  POINT STOP E.S.
-  AMBULANCE
-  MEDECIN
-  DEPANNEUSE
-  POMPIERS
-  VOITURE COMMISSAIRE
-  TELEPHONE
-  RADIO V.H.F.
-  ZONE PUBLIC
-  D.Z.
-  EPREUVE SPECIALE
-  PARCOURS LIAISONS
-  ROUTE D'EVACUATION
-  GENDARME



**PK 00,000**  
N 43.35925°  
E 5.78644°

**PK - 00,105**  
N 43.35995°  
E 5.78581°

**INTER 42**  
PK 02,530  
N 43.34968°  
E 5.79156°

**INTER 41**  
PK 00,800  
N 43.35831°  
E 5.78758°

**INTER 43**  
PK 04,370  
N 43.34888°  
E 5.77194°

**PK 05,700**  
N 43.34069°  
E 5.76739°

**INTER 44**  
PK 05,450  
N 43.34259°  
E 5.76751°

**PK 06,120**  
N 43.33706°  
E 5.76610°

**INTERDIT AU PUBLIC**  
**AUTORISE AU PUBLIC**

VERS LE PLAN D'AUPS

VERS MAZAUGUES

la Sainte-Baume

la Colle de la Sainte-Baume

la Sainte-Baume

la Colle de la Sainte-Baume

la Sainte-Baume

la Colle de la Sainte-Baume